

**MIDNAPORE MUNICIPALITY****MIDNAPORE****Estd:-1865****DIST- PASCHIM MEDINIPUR, PIN-721 101.**

Phone: (03222)275384, email-midnapurmunicipality@gmail.com



Memo no: 7225/PHS

Dated: 17.10.21

TO WHOM IT MAY CONCERN

This is to certify that DAV Public School is running at 8 Daak Bungalow Road, Midnapore, Dist. Paschim Medinipur in the state of West Bengal, Holding No. 399/1, 793/G-353. Rangmati, Ward no. 24, total student near about 1960 and total area 05 acres (appr) having 30 nos. of classroom (Principal + Office + Common Room) and 07 activity rooms, 5 nos. of lab is existing building (G. Floor, 1st floor). The School Authority has completed the construction of building as well as boundary wall about 10' height and sanitary accommodation in ground floor and 1st floor as per Municipal sanctioned plan vide no. 536 dated 04/12/1997.

Details of sanitation and health environment condition of the school building as well as water supply, fire safety arrangement are mentioned below: - in view of the above this administration has no objection regarding sanitation of school / water supply and building safety.

1. Sanitary & Health Condition

- (a) No. of W.C in G. Floor 12 nos. (5 western & 7 Indian)
- (b) No. of W.C 1st Floor 10 no. (4 western & 6 Indian)
- (c) No. of Urinals in G. Floor 12 nos.
- (d) No. of Urinals in 1st Floor 10 nos. and Pre - Primary block, ND Grover block (U. Construction) a separate sheet enclosed.

Time to time uses disinfectant articles like phenol, CaOCl₂, and also sprays anti lava medicine around the school premises. All daily waste of school deposited in a cover bin.

2. Drainage

- (a) Pucca with covered drain.

3. Water supply


(a) 07 (seven) over tanks each 1000 liters capacity and 4 no Deep tubewell, 10,000 liters water lifted daily (supply water) supplied from provided 07 aqua guard for student use and time to time cleared by using CaOCl₂. Municipal authority requested to clean the over head tanks time to time and observe all measures about supplying of purified water to the students total number aqua guard - 7

4. Fire Safety

- (a) 5 nos. of equipments (G. Floor 01, 1st floor 01, office 01, Computer Lab - 1, Chemistry Lab -01.
- (b) Municipal authority requested to provide 3 extra fire extinguishers (5 kg. each).
- (c) Fire protection system through the pipe line enter building has arranged by the school authority (necessary paper enclose).


5. Plantation

- (a) plantation each year has done by the school approx above 1000 nos. plant all around the boundary wall and enter inside of the school is plantation.
- (b) One Aarbal garden is there in the School Campus.
- (c) One cycle stand, smart class and basket ball ground also this in good condition in view of the above this authority is no objection regarding public health point of views.


Sanitary Inspector
Midnapore Municipality.

Sanitary Inspector
Midnapore Municipality




Chairperson
Board of Administrator
Midnapore Municipality.

PRE-PRIMARY BLOCK

Total No. Of Rooms = 14.

1. Ground Floor :

a) Staff Toilet (One Indian and One Commode)

b) For Girls Students (Five Indian One Commode)

2. First Floor:

a) Boys (Urinal – four , One Commode, One Indian)

3. 2nd Floor:

a) Girls (Urinal – four, and one Commode)

Fire Extinguisher in Pre Primary Block = 05 (Ground Floor 03 , 1ST Floor - 01 , 2ND Floor – 01)

N.D. GROVER BLOCK (UNDER CONSTRUCTION)

Total No of Rooms = 7

1. Ground Floor:

a) Boys (Urinal – Four, One Commode)

Total No of Aquaguards in all three Buildings = 7

MAIN BUILDING (Near Gate)

No of W.C. in Groun Floor = 12 (Western - 5 and Indian – 7)

No of W.C. in First Floor = 10 (Western - 4 and Indian – 6)

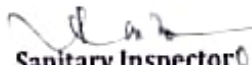
No of Urinals in Ground Floor = 12

No of Urinal in First Floor = 10

Fire Extinguisher = 05 (Ground Floor – 01, First Floor – 01, Office- 01, Computer Lab- 1 , Chemistry Lab – 01)

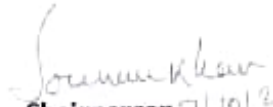
Covid -19:

- (1) School authority maintained covid rule as per Govt. guide line.
- (2) Mask use\$ every student and staffs also.


Sanitary Inspector 07/10/21
Midnapore Municipality.

Sanitary Inspector
Midnapore Municipality




Chairperson 7/10/21
Board of Administrator
Midnapore Municipality.



Logged In : DAV PUBLIC SCHOOL Logout

Govt. of West Bengal
Online Clearance for Fire Safety Certificate and Renewal
Application for Fire Safety Recommendations

Details of Owner / Occupier / Proprietor / Director / Others

**Owner /
Occupier/Proprietor /
Director of the Project**

Owner

Name

P C DAS

Address

DAAK BUNGLOW ROAD SARATPALLY MIDNAPORE
DIST PASCHIM MEDINIPUR PIN 721101

Telephone No.

03222263712

Mobile No.

9434340725

Email ID

dav_midnapur@rediffmail.com

Architect / Licensed Building Surveyor Details

Architect/LBS

Architect

Name

BISWAJIT JANA

Class

1ST

**Architect Registration
No./LBS License No.**

CA/2009/44314

Address

KOLKATA

License No.

CA/2009/44314

Validity Period of License

31/12/2020

Particulars of Site

**Whether Proposed or
Existing Building?**

Proposed

**Premises No. –
Street/Address**

DAAK BUNGLOW ROAD SARATPALLY MIDNAPORE DIST
PASCHIM MEDINIPUR

Pincode

721101

District

Paschim Medinipur

Sub-division

Medinipur

Municipality

Midnapore(M)

Police Station

Midnapore Sadar

Borough No.

Ward No.

20

Fire Station

Midnapur F.S.

Property Details	Not Applicable		
	Total Area Plot		
As per Documents (in sq. mtrs.)	20241.1992	As per Physical Measurements (in sq. mtrs.)	20131.0391
Boundaries on each Sides			
North	126.790001	South	14.0200005
East	305.040009	West	313.940002
Existing Covered Area in Ground (in sq. mtrs.)	20131.0391		
Covered Area (including proposed, existing and addition, alteration above 14.5m in height)			
Total (in sq. mtrs.)	0		

Permissible Covered Area	0.0	Was the building sanctioned with the advantage of the open space on which the present proposal has been submitted?	Yes
Declaration			

I/We declared that this site is Legally owned by me/us and the ownership particulars are as stated below:

Type of Occupancy	Educational	Type of Use-Group
		Educational Institution
I/We submit that the purpose for which the building intended to be used is as stated in the column next.		
Main Characteristics Details		

1. Area of the Site (in sq. mtrs.)	0.0	2. Area of the Building (in sq. mtrs.)	0.0
3. Width of abutting road	0.0	4. Proposed F.A.R.	0.0
5. Height of building (mtrs.)	0.0		

Floor Details

6(a). Total No. of Floors	6(b). Total Area of Floors	0.0
---------------------------	----------------------------	-----

7. Height of each Floor (in mtrs.)	0.0	8. No. of Inhabitants/Occupants
------------------------------------	-----	---------------------------------

Basement Details

9(a). Total No. of Basements	9(b). Total Area of Basements	0.0
------------------------------	-------------------------------	-----

10. Mezzanine Floor, if any with Area	0.0
---------------------------------------	-----

Means of Escape Details

11(a). Means of Escape (No. and width of Internal Staircases)	11(b). Means of Escape (No. and width of External Staircases)
---	---

Lift Details

12(a). No. of Lifts	12(b). Capacity of each Lift (persons/weight)
---------------------	---

13. Availability of Service Staircase, Service Lift?

Open Space Details

14(a). Open Spaces around the Building on North side	0.0	14(b). Open Spaces around the Building on East side	0.0
--	-----	---	-----

14(c). Open Spaces around the Building on South side	0.0	14(d). Open Spaces around the Building on West side	0.0
--	-----	---	-----

15. Means of Access to premises	16. Width of Exit from Premises (in mtrs.)	0.0
---------------------------------	--	-----

17. Width of Driveway (in mtrs.)	0.0
----------------------------------	-----

Addition and Alteration Works

Existing Floor Area	Proposed Floor Area
---------------------	---------------------

Car Parking

No. of Car Parking (Existing)

No. of Car Parking
(Proposed)

Net total floor area (in sq. mtrs.) 0.0

Power of Attorney Details

Name

Address

Letter of Proof

Yes

Letter of Proof or Other Documents to be submitted Details

Fire Fighting Arrangements Available

Availability of Fire Detection System:

(a). Smoke

(b). Heat

☒ (c). Gas

Availability of Fire Alarm System:

(a). Manual Call Point

(b). Automatic Detection
Integrated with Alarm☒ (c). Public Address System☒ (d). Inter Communication
System

(e). Illuminated Signs

Availability of Automatic fire fighting system:

(a). Wet Riser/Down Corner
with Dia

(b). Sprinkler

(c). Hose Reel and Hose Box

(d). Availability of Portable Fire Extinguishes:

(i). ABC

☒ (ii). Foam

(iii). CO2

NIL

(iv). DCP

(e). Non-Water based Fire
Suppression System4. Capacity of Underground
Static Water Tank 0.05. Capacity of Overhead
Water Tank 0.0

6(a). Fire Service Inlet

7. Courtyard Hydrants

Fire Pumps (Electrical)

Fire Pumps (Diesel)

Fire Pumps (Jockey)

Alternate Lighting
Arrangements

Air Conditioning System

10. Transformer

11. Lightning Protection

12. Control Room with BMS
and CCTV Surveillance ✓13. Whether the Aerial
Ladder can be moved
around the Building and
adequate Open Space
available beneath Refuge
Area14. Availability of Trained
Staff yes ✓15. Helipad (if more than 60
mtres. height)16(a). Availability of Fire
Notice16(b). Availability of Fire
Order16(c). Availability of Exit
Signage

Details of Licensed Building Surveyor or Architect

I/We certify that I/We have employed person whose particulars are given in the
Column next as a Licensed Building Surveyor or as an Architect.

I/We confirm that any work of erection, re-erection, addition, alteration or any work
in building to which this notice relates shall be carried out strictly in accordance with
the condition of the building. Permit and the sanctioned plan and I/We shall strictly
adhere to the provisions of the Act and the rules and regulations made thereunder.
I/We confirm that I/We shall not transfer the open space or any part thereof shown
in the building. Plan as land appertaining to the proposed building and also for the
calculation of the R.A.R.

Documents (Self Attested Copies) to be Enclosed

Sl. No.	Document Details	Abbreviations
1.	Key (Location) Plan	Key (Location) Plan
2.	Site Plan	Site Plan
3.	Section, Elevation Plan	Section, Elevation Plan
4.	Typical Building Plan mentioning floor wise occupancy details including roof plan	Typical Building Plan
5.	Basement Plan	Basement Plan
6.	Structured Drawings	Structured Drawings
7.	Roof Plan	Roof Plan
8.	F.A.R. calculation showing Details of Area	F.A.R. calculation showing Details of Area
9.	F.A.R. calculation showing Calculation of Parking Area	F.A.R. calculation showing Calculation of Parking Area
10.	Area Statement	Area Statement
11.	Other Supporting Documents	Other Supporting Documents

Documents to Upload

Edit Print Application Close

Site best Viewed with 1024 * 768 resolution in Google Chrome 31.0.1650.63 & IE 11.0
 Disclaimer: Site Contents owned & updated by concerned Departments & coordinated by
 Department of Information Technology, West Bengal.
 Official Site of Government of West Bengal, India | Copyright 2016, All Rights Reserved.

Land deed
 (Khat) (lease
 Khajna
 updated Municipal lease.

BLRO = Searching
 slip
 (and has
 no record)